

**THE RALLS COUNTY COMMISSION MEETING**

Ralls County Presiding Commissioner, Wiley Hibbard called the adjourned meeting to order with the following members present: John Lake, Western District Commissioner; RC Harlow, Eastern District Commissioner and Sandy Lanier, Ralls County Clerk; Danny Clark, Road and Bridge Supervisor.

The Ralls County Commissioners read the minutes from the March 30, 2018 meeting. John Lake made a motion to approve the minutes and RC Harlow seconded the motion. Motion passed.

John Briscoe met with the Ralls County Commission reference three road closings which had the first reading in January 2018.

The first location – That twelve (12) residents, being of Saverton Township, made Application for the Vacation of a Road which begins at the Northeast (NE) corner of Lot 37 of Riverview Acres Fourth Addition, and continues on Southwestwardly Eighty (80) feet, more or less, to the Southeast (SE) corner of Lot 38, thence Southeasterly to the Northeast (NE) corner of Lot 37, which is the point of beginning, all in Saverton Township, Ralls County, Missouri.

Wiley Hibbard made a motion to vacate this road (above description). John Lake second the motion. Motion passed.

The second location – The twelve (12) residents, being of Saverton Township, made application for Vacation of a Road which is the West eighty (80) feet, being twenty-four (24) feet in width, of a roadway sometimes designated as Elm Street, between Lot Forty-one and Lot Forty-two (42) of Riverview Acres Fourth Addition in Fractional Section Twenty-One (21), Township Fifty-Six (56) North, Range Three (3) West, Ralls County, Missouri.

John Lake made a motion to vacate this road (above description). RC Harlow seconded the motion. Motion passed.

The Third location- Public road consisting of that portion of Harbor Town Road from its South terminus at Landing Lane and running North to its intersection with the West right-of-way line of State Highway Route J, and lying in the West Half of the Northwest Quarter of

April Term

April 02, 2018

Section Eleven (11), Township Fifty-five (55) North, Range Seven (7) West, Ralls County, Missouri.

John Lake made a motion to table this vacation of road until April 23, 2018. RC Harlow seconded the motion. Motion passed.

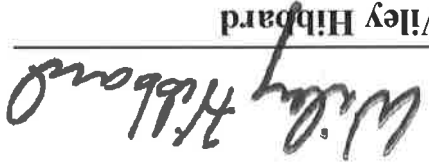
The Ralls County Commission signed an authorization form for the Missouri State Surplus.

Sonya Johnston from the Mark Twain Partnership (STEM) met with the Ralls County Commission about the program. The program is geared towards high school students. This program will hold a camp for a week at the Mark Twain Lake.

The Ralls County Commission reviewed the Missouri Judiciary Circuit Court Disbursement List from the Circuit Clerk.

RC Harlow made a motion to adjourn and John Lake seconded the motion. Motion passed.

Commission will meet again on April 05, 2018, unless convened by court.

  
\_\_\_\_\_  
Wiley Hibbard  
Presiding Commissioner

**IN THE COUNTY COMMISSION  
OF RALLS COUNTY, MISSOURI**

On this 2<sup>nd</sup> day of April, 2018, Kalya Surtis, one of the Applicants for Vacation of a road, appears in person and by her Attorney, John W. Briscoe, and no other person appearing, the County Commission finds as follows:

1. That twelve (12) residents, being of Saverton Township, made Application for the Vacation of a Road which begins at the Northeast (NE) corner of Lot 37 of Riverview Acres Fourth Addition, and continues on Southwestwardly Eighty (80) feet, more or less, to the Northwest (NW) corner of Lot 37 and thence runs Northwestwardly to the Southwest (SW) corner of Lot 38, thence runs Northeastwardly Eighty (80) feet, more or less, to the Southeast (SE) corner of Lot 38, thence Southeastwardly to the Northeast (NE) corner of Lot 37, which is the point of beginning, all in Saverton Township, Ralls County, Missouri. Said Application for Vacation of that road was filed with this Commission on or about December 13, 2017.

2. That the Application to close said public road was publicly read at a meeting of this Commission on January 4, 2018, which was the first day of the Term after which it was presented.

3. That Notices of the filing of such Petition and of the road sought to be vacated were posted up in not less than three (3) public places in Saverton Township at least twenty (20) days before April 2, 2018, which was the first day of the next Term of this Commission. The road in question is located in Saverton Township.

4. That a copy of said Petition was personally served on all the persons residing in the District whose lands are crossed or touched by the road proposed to be vacated in the same manner as other notices are required to be served by law.

5. That on this date, which is the first day of the next regular term, said Petition was publicly read.

6. That no remonstrances were made in writing or in person by anyone objecting to the vacating of said road.

Accordingly, it is hereby ordered by this Commission that the road proposed to be vacated shall in fact be vacated at the costs of the Petitioners.

\_\_\_\_\_  
PRESIDING COMMISSIONER  
*W. J. Briscoe*

\_\_\_\_\_  
EASTERN COMMISSIONER

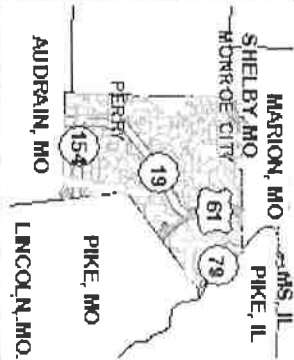
\_\_\_\_\_  
WESTERN COMMISSIONER

# Ralls County, MO



1 in. = 42ft.

This Cadastral Map is for informational purposes only. It does not purport to represent a property boundary survey of the parcels shown and shall not be used for conveyances or the establishment of property boundaries. THIS MAP IS NOT TO BE USED FOR NAVIGATION



- Legend**
- Road Centerline
  - <all other values>
  - US Highway
  - Numbered State Highway
  - Lettered State Highway
  - Railroad
  - Parcel
  - Parcel Number/Acres
  - Corporate Limit
  - Land Hook
  - DASHED LAND HOOK
  - SOLID LAND HOOK
  - Stream
  - Water Boundary
  - Section
  - Land Grant Line
  - County Boundary

**Notes**

**IN THE COUNTY COMMISSION  
OF RALLS COUNTY, MISSOURI**

On this 2<sup>nd</sup> day of April, 2018, Randle Surls, one of the Applicants for Vacation of a road, appears in person and by his Attorney, John W. Briscoe, and no other person appearing, the County Commission finds as follows:

1. That twelve (12) residents, being of Saverton Township, made Application for the Vacation of a Road which is the West eighty (80) feet, being twenty-four (24) feet in width, of a roadway sometimes designated as Elm Street, between Lot Forty-One (41) and Lot Forty-Two (42) of Riverview Acres Fourth Addition in Fractional Section Twenty-One (21), Township Fifty-Six (56) North, Range Three (3) West, Ralls County, Missouri. Said Application for Vacation of that road was filed with this Commission on or about December 13, 2017.

2. That the Application to close said public road was publicly read at a meeting of this Commission on January 4, 2018, which was the first day of the Term after which it was presented.

3. That Notices of the filing of such Petition and of the road sought to be vacated were posted up in not less than three (3) public places in Saverton Township at least twenty (20) days before April 2, 2018, which was the first day of the next Term of this Commission. The road in question is located in Saverton Township.

4. That a copy of said Petition was personally served on all the persons residing in the District whose lands are crossed or touched by the road proposed to be vacated in the same manner as other notices are required to be served by law.

5. That on this date, which is the first day of the next regular term, said Petition was publicly read.

6. That no remonstrances were made in writing or in person by anyone objecting to the vacating of said road.

Accordingly, it is hereby ordered by this Commission that the road proposed to be vacated shall in fact be vacated at the costs of the Petitioners.

Walter Ribbman  
PRESIDING COMMISSIONER

[Signature]  
EASTERN COMMISSIONER

[Signature]  
WESTERN COMMISSIONER

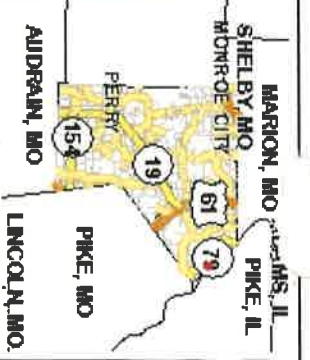
# Ralls County, MO



105.7 0 52.84 105.7 Feet

1 in. = 53ft.

This Cadastral Map is for informational purposes only. It does not purport to represent a property boundary survey of the parcels shown and shall not be used for conveyances or the establishment of property boundaries. THIS MAP IS NOT TO BE USED FOR NAVIGATION



- ### Legend
- Road Centerline
  - <small><all other values></small>
  - US Highway
  - Numbered State Highway
  - Lettered State Highway
  - Railroad
  - Parcel
  - Parcel Number/Acres
  - Owner Name
  - Corporate Limit
  - Land Hook
  - DASHED LAND HOOK
  - SOLID LAND HOOK
  - Original Lot
  - Tract
  - Original Block
  - Subdivision
  - Stream
  - Section
  - Land Grant Line
  - County Boundary

### Notes

**THE RALLS COUNTY COMMISSION MEETING**

Ralls County Presiding Commissioner, Wiley Hibbard called the adjourned meeting to order with the following members present: John Lake, Western District Commissioner; RC Harlow, Eastern District Commissioner and Sandy Lanier, Ralls County Clerk; Danny Clark, Road and Bridge Supervisor.

The Ralls County Commissioners read the minutes from the April 5th, 2018 meeting. John Lake made a motion to approve the minutes and RC Harlow seconded the motion. Motion passed.

Ryan Kelly met with the Ralls County Commission about the private road, Cedar Cove.

John Lake attended the Mark Twain Lake Forest Council 2018 Annual Coordination Meeting.

Matt Walker from Peopping Stone & Bach met with the Ralls County Commission concerning a deep study on Malaruni Road.

The Ralls County Commission signed accounts payable and warrants as listed on the registry.

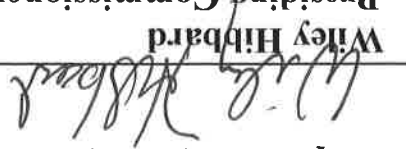
The Ralls County Clerk, Sandy Lanier, presented the results from the April 3<sup>rd</sup>, 2018 Election.

The Ralls County Commission signed a contract for yearly maintenance with Harold G Butzer, Inc.

Wiley Hibbard made a motion to let employees of Ralls County take Friday, June 1<sup>st</sup>, 2018 off for New London Park Days. John Lake 2<sup>nd</sup> motion

John Lake made a motion to adjourn meeting. RC Harlow second motion. Motion passed.

Commission will meet again on April 12th, 2018, unless convened by court.

  
Wiley Hibbard  
Presiding Commissioner

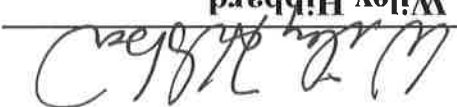
April Term

April 09, 2018

**THE RALLS COUNTY COMMISSION MEETING**

**Ralls County Presiding Commissioner, Wiley Hibbard and  
Western District Commissioner, John Lake, attended legislative day in  
Jefferson City, Missouri.**

**Commission will meet again on April 12th, 2018, unless convened  
by court.**

  
**Wiley Hibbard  
Presiding Commissioner**



Registered Voters 7,197 - Total Ballots 1,074 : 14.92% - Blank Ballots 0 8 of 8 Precincts Reporting 100.00%

VAN-FAR R-1 SCHOOL BD MEMBER	
Number of Precincts	2
Precincts Reporting	2
Vote For 2	112
Total Votes	112
GREG FROST	
6.25%	7
42.86%	48
36.61%	41
14.29%	16
0%	0
WRITE IN	0
Undervote	6
Overvote	0
ANTHONY (TONY) DAMERON	
JONI (JENNINGS) BARNETT	
PETER G. NASIR	

HANNIBAL NO. 60 SCHOOL BD MEMBERS	
Number of Precincts	3
Precincts Reporting	3
Vote For 2	390
Total Votes	390
RYAN J. RAPP	
21.28%	83
28.72%	112
16.41%	64
33.59%	131
0%	0
Undervote	28
Overvote	0
BLANE MUNDLE	
BRENDA KRIGBAUM	
JUSTIN PARKER	
WRITE IN	
Undervote	
Overvote	

VAN-FAR R-1 PROP A	
Number of Precincts	2
Precincts Reporting	2
Vote For 1	59
Total Votes	59
YES	
59.32%	35
40.68%	24
0	0
Undervote	0
Overvote	0

RALLS COUNTY AMBLANCE DIRECTOR	
Number of Precincts	2
Precincts Reporting	2
Vote For 1	133
Total Votes	133
CATHY WHITLEY	
74.44%	99
25.56%	34
0%	0
Undervote	7
Overvote	0
ANTHONY SMALLWOOD	
WRITE IN	
Undervote	
Overvote	

RALLS R-II SCHOOL BD MEMBER	
Number of Precincts	8
Precincts Reporting	8
Vote For 2	1,292
Total Votes	1,292
JASON M. LITER	
42.65%	551
29.33%	379
27.79%	359
0.23%	3
Undervote	262
Overvote	0
SARAH L. BOLEACH	
RITCHIE A. PALMER	
WRITE IN	

RALLS 911 BOARD MEMBER, WEST DISTRICT	
Number of Precincts	7
Precincts Reporting	7
Vote For 1	669
Total Votes	669
RICHARD ADAIR	
34.23%	229
65.77%	440
0%	0
Undervote	39
Overvote	0
DENISE GOODWIN	
WRITE IN	
Undervote	
Overvote	

Registered Voters 7,197 - Total Ballots 1,074 : 14.92% - Blank Ballots 0 8 of 8 Precincts Reporting 100.00%

RALLS 911 BOARD MEMBER, EAST DISTRICT																			
Number of Precincts	4																		
Precincts Reporting	4																		
Vote For 2	508																		
Total Votes	508																		
<table border="0"> <tr> <td>TONY SMALLWOOD</td> <td>97</td> <td>19.09%</td> </tr> <tr> <td>ROGER STOUT</td> <td>264</td> <td>51.97%</td> </tr> <tr> <td>DAVID RAY</td> <td>144</td> <td>28.35%</td> </tr> <tr> <td>WRITE IN</td> <td>3</td> <td>0.59%</td> </tr> <tr> <td>Undervote</td> <td>224</td> <td></td> </tr> <tr> <td>Overvote</td> <td>0</td> <td></td> </tr> </table>		TONY SMALLWOOD	97	19.09%	ROGER STOUT	264	51.97%	DAVID RAY	144	28.35%	WRITE IN	3	0.59%	Undervote	224		Overvote	0	
TONY SMALLWOOD	97	19.09%																	
ROGER STOUT	264	51.97%																	
DAVID RAY	144	28.35%																	
WRITE IN	3	0.59%																	
Undervote	224																		
Overvote	0																		

PERRY MAYOR													
Number of Precincts	2												
Precincts Reporting	2												
Vote For 1	130												
Total Votes	130												
<table border="0"> <tr> <td>CHAD WILLIAMS</td> <td>112</td> <td>86.15%</td> </tr> <tr> <td>WRITE IN</td> <td>18</td> <td>13.85%</td> </tr> <tr> <td>Undervote</td> <td>24</td> <td></td> </tr> <tr> <td>Overvote</td> <td>0</td> <td></td> </tr> </table>		CHAD WILLIAMS	112	86.15%	WRITE IN	18	13.85%	Undervote	24		Overvote	0	
CHAD WILLIAMS	112	86.15%											
WRITE IN	18	13.85%											
Undervote	24												
Overvote	0												

PERRY ALDERMAN, WARD 1, 2 YR TERM																
Number of Precincts	2															
Precincts Reporting	2															
Vote For 1	68															
Total Votes	68															
<table border="0"> <tr> <td>JERE NELSON</td> <td>32</td> <td>47.06%</td> </tr> <tr> <td>MATT HAWKINS</td> <td>36</td> <td>52.94%</td> </tr> <tr> <td>WRITE IN</td> <td>0</td> <td>0%</td> </tr> <tr> <td>Undervote</td> <td>2</td> <td></td> </tr> <tr> <td>Overvote</td> <td>0</td> <td></td> </tr> </table>		JERE NELSON	32	47.06%	MATT HAWKINS	36	52.94%	WRITE IN	0	0%	Undervote	2		Overvote	0	
JERE NELSON	32	47.06%														
MATT HAWKINS	36	52.94%														
WRITE IN	0	0%														
Undervote	2															
Overvote	0															

PERRY ALDERMAN, WARD 2, 2 YR TERM													
Number of Precincts	2												
Precincts Reporting	2												
Vote For 1	67												
Total Votes	67												
<table border="0"> <tr> <td>JIM MCINTIRE</td> <td>62</td> <td>92.54%</td> </tr> <tr> <td>WRITE IN</td> <td>5</td> <td>7.46%</td> </tr> <tr> <td>Undervote</td> <td>17</td> <td></td> </tr> <tr> <td>Overvote</td> <td>0</td> <td></td> </tr> </table>		JIM MCINTIRE	62	92.54%	WRITE IN	5	7.46%	Undervote	17		Overvote	0	
JIM MCINTIRE	62	92.54%											
WRITE IN	5	7.46%											
Undervote	17												
Overvote	0												

PERRY QUESTION													
Number of Precincts	2												
Precincts Reporting	2												
Vote For 1	153												
Total Votes	153												
<table border="0"> <tr> <td>YES</td> <td>127</td> <td>83.01%</td> </tr> <tr> <td>NO</td> <td>26</td> <td>16.99%</td> </tr> <tr> <td>Undervote</td> <td>1</td> <td></td> </tr> <tr> <td>Overvote</td> <td>0</td> <td></td> </tr> </table>		YES	127	83.01%	NO	26	16.99%	Undervote	1		Overvote	0	
YES	127	83.01%											
NO	26	16.99%											
Undervote	1												
Overvote	0												

NEW LONDON MAYOR																						
Number of Precincts	2																					
Precincts Reporting	2																					
Vote For 1	127																					
Total Votes	127																					
<table border="0"> <tr> <td>KENNETH P O'MALLEY</td> <td>36</td> <td>28.35%</td> </tr> <tr> <td>MISTY JENNINGS</td> <td>4</td> <td>3.15%</td> </tr> <tr> <td>ANTHONY R KAMROWSKI</td> <td>18</td> <td>14.17%</td> </tr> <tr> <td>MARY JANE WHITE</td> <td>68</td> <td>53.54%</td> </tr> <tr> <td>WRITE IN</td> <td>1</td> <td>0.79%</td> </tr> <tr> <td>Undervote</td> <td>2</td> <td></td> </tr> <tr> <td>Overvote</td> <td>1</td> <td></td> </tr> </table>		KENNETH P O'MALLEY	36	28.35%	MISTY JENNINGS	4	3.15%	ANTHONY R KAMROWSKI	18	14.17%	MARY JANE WHITE	68	53.54%	WRITE IN	1	0.79%	Undervote	2		Overvote	1	
KENNETH P O'MALLEY	36	28.35%																				
MISTY JENNINGS	4	3.15%																				
ANTHONY R KAMROWSKI	18	14.17%																				
MARY JANE WHITE	68	53.54%																				
WRITE IN	1	0.79%																				
Undervote	2																					
Overvote	1																					

Registered Voters 7,197 - Total Ballots 1,074 : 14.92% - Blank Ballots 0 8 of 8 Precincts Reporting 100.00%

NEW LONDON ALDERMAN, WARD 1	
Number of Precincts	2
Precincts Reporting	2
Vote For 1	71
Total Votes	71
SHAWN C McCOURT	37
JUDITH A STATLER	34
WRITE IN	0
Undervote	1
Overvote	0

NEW LONDON ALDERMAN, WARD 2	
Number of Precincts	2
Precincts Reporting	2
Vote For 1	51
Total Votes	51
ALLEN BALLARD	51
WRITE IN	0
Undervote	7
Overvote	0

CENTER MAYOR	
Number of Precincts	2
Precincts Reporting	2
Vote For 1	184
Total Votes	184
DENNIS R. McMILLEN	105
AARON N. JACKSON	79
WRITE IN	0
Undervote	1
Overvote	0

CENTER ALDERMAN, WARD 1	
Number of Precincts	2
Precincts Reporting	2
Vote For 1	70
Total Votes	70
MARY L. JACKSON	27
M. SHAWN COUCH	43
WRITE IN	0
Undervote	2
Overvote	0

CENTER ALDERMAN, WARD 2	
Number of Precincts	2
Precincts Reporting	2
Vote For 1	112
Total Votes	112
CRISTY L. BROWNING	58
SHARON D. LAKE	54
WRITE IN	0
Undervote	1
Overvote	0

MONROE MAYOR	
Number of Precincts	2
Precincts Reporting	2
Vote For 1	0
Total Votes	0
JOHN LONG	0
ROBERT E. DOWELL II	0
RICHARD L. (DICK) DAGGETT	0
WRITE IN	0
Undervote	0
Overvote	0

Registered Voters 7,197 - Total Ballots 1,074 : 14.92% - Blank Ballots 0

8 of 8 Precincts Reporting 100.00%

MONROE CITY MARSHAL	
Number of Precincts	2
Precincts Reporting	2 100.00%
Vote For 1	
Total Votes	0
TYLER WHEELER	0 0%
WRITE IN	0 0%
Undervote	0
Overvote	0

MONROE WARD 1 ALDERMAN	
Number of Precincts	2
Precincts Reporting	2 100.00%
Vote For 1	
Total Votes	0
REMY MOSS	0 0%
JERRY M. BEST	0 0%
WRITE IN	0 0%
Undervote	0
Overvote	0

HANNIBAL MUNICIPAL JUDGE	
Number of Precincts	2
Precincts Reporting	2 100.00%
Vote For 1	
Total Votes	12
DONALD M. BASTIAN	12 100.00%
WRITE IN	0 0%
Undervote	1
Overvote	0

**THE RALLS COUNTY COMMISSION MEETING**

Ralls County Presiding Commissioner, Wiley Hibbard called the adjourned meeting to order with the following members present: John Lake, Western District Commissioner; RC Harlow, Eastern District Commissioner and Sandy Lanier, Ralls County Clerk; Danny Clark, Road and Bridge Supervisor.

The Ralls County Commissioners read the minutes from the April 9th, 2018 meeting. John Lake made a motion to approve the minutes and RC Harlow seconded the motion. Motion passed.

Wiley Hibbard made a motion to sign an engagement letter from Attorney of Law, Paul A Aguthen. John Lake seconded the motion. Motion passed.

John Lake made a motion to accept Cintas agreement. RC Harlow seconded the motion. Motion passed.

The Ralls County Commission signed accounts payable and warrants as listed on the registry.

The Ralls County Commission signed the Missouri State Commission Quarterly Reimbursement.

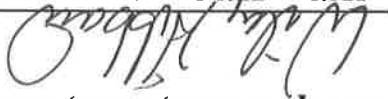
The Ralls County Commission met with Matt Walker from Popping Stone & Bach, regarding Malaruni Road.

The Ralls County Commission signed a contract with Psychomedics Corp for drug testing.

The Ralls County Commission signed accounts payable and warrants as listed on the registry.

John Lake made a motion to adjourn meeting. RC Harlow second motion. Motion passed.

Commission will meet again on April 16th, 2018, unless convened by court.

  
Wiley Hibbard  
Presiding Commissioner

**THE RALLS COUNTY COMMISSION MEETING**

Ralls County Presiding Commissioner, Wiley Hibbard called the adjourned meeting to order with the following members present: John Lake, Western District Commissioner; RC Harlow, Eastern District Commissioner and Sandy Lanier, Ralls County Clerk; Danny Clark, Road and Bridge Supervisor.

The Ralls County Commissioners read the minutes from the April 12th, 2018 meeting. John Lake made a motion to approve the minutes and RC Harlow seconded the motion. Motion passed.

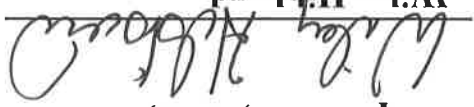
Ralls County Commissioners discussed road maintenance with Danny Clark, Road and Bridge Supervisor.

The Ralls County Commission had a conference call with Brian Hafner from Missouri Department of Transportation.

The Ralls County Commission signed an agreement with TRANSUNION RISK and Alternative Data Solutions, Inc.

John Lake made a motion to adjourn meeting. RC Harlow second motion. Motion passed.

Commission will meet again on April 19th, 2018, unless convened by court.

  
Wiley Hibbard  
Presiding Commissioner

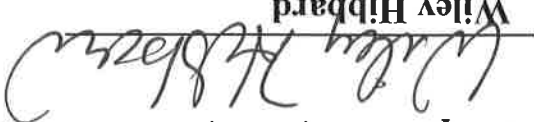
April Term

April 19, 2018

**THE RALLS COUNTY COMMISSION MEETING**

The Ralls County Commissioners attended the Northeast  
Commission and Clerks meeting in Hannibal, Missouri.

Commission will meet again on April 23rd, 2018, unless convened  
by court.

  
Wiley Hibbard  
Presiding Commissioner

THE RALLS COUNTY COMMISSION MEETING

Ralls County Presiding Commissioner, Wiley Hibbard called the adjourned meeting to order with the following members present: John Lake, Western District Commissioner; RC Harlow, Eastern District Commissioner and Sandy Lanier, Ralls County Clerk; Danny Clark, Road and Bridge Supervisor.

The Ralls County Commissioners read the minutes from the April 19th, 2018 meeting. John Lake made a motion to approve the minutes and RC Harlow seconded the motion. Motion passed.

Ralls County Commissioners discussed road maintenance with Danny Clark, Road and Bridge Supervisor.

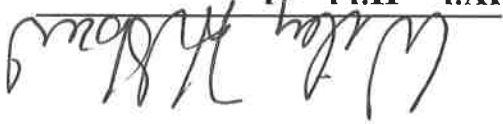
John Lake made a motion to table the application to close a public road consisting of that portion of Harbor Town Road from its South terminus at Landing Lane and running North to its intersection with the west right-of-way line of State Highway Route J and lying in the West half of the Northwest quarters of Section Eleven (11), Township Fifty-five (55) North, Range Seven (7) West, Ralls County, Missouri. RC Harlow Second. Motion passed.

Brent Engel & Leandra Bridgeman from NACAC met with the Ralls County Commission.

Matt Walker from Peopping Stone & Bach met with the Ralls County Commission about Garden Grove Bridge.

RC Harlow made a motion to adjourn meeting. John Lake second motion. Motion passed.

Commission will meet again on April 26th, 2018, unless convened by court.

  
Wiley Hibbard  
Presiding Commissioner



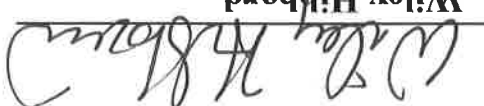
April Term

April 24, 2018

**THE RALLS COUNTY COMMISSION MEETING**

The Ralls County Commissioners attended the Army Corp of Engineer banquet at the lake.

Commission will meet again on April 26th, 2018, unless convened by court.

  
Wiley Hibbard  
Presiding Commissioner

THE RALLS COUNTY COMMISSION MEETING

Ralls County Presiding Commissioner, Wiley Hibbard called the adjourned meeting to order with the following members present: John Lake, Western District Commissioner; RC Harlow, Eastern District Commissioner and Sandy Lanier, Ralls County Clerk; Danny Clark, Road and Bridge Supervisor.

The Ralls County Commissioners read the minutes from the April 23rd, 2018 meeting. John Lake made a motion to approve the minutes and RC Harlow seconded the motion. Motion passed.

The Ralls County Commission met with the Ralls County Road and Bridge Employees.

The Ralls County Commission met with Harry Bozian & Ryan Phelps from Klingler and Associates.


John Lake made a motion to amend the Inmate Security Fund for 2018. Wiley Hibbard seconded the motion. Motion passed.

The Ralls County Commission signed accounts payable and warrants as listed in the registry.

Ralls County Commissioners discussed road maintenance with Danny Clark, Road and Bridge Supervisor.

John Lake made a motion to adjourn meeting. RC Harlow second motion. Motion passed.

Commission will meet again on April 30th, 2018, unless convened by court.

  
RC Harlow  
Eastern Commissioner

**THE RALLS COUNTY COMMISSION MEETING**

Ralls County Eastern District Commissioner, RC Harlow called the adjourned meeting to order with the following members present: John Lake, Western District Commissioner and Sandy Lanier, Ralls County Clerk; Danny Clark, Road and Bridge Supervisor.

The Ralls County Clerk designated RC Harlow as acting Presiding Commissioner in accordance with MO Revised Statutes 49.07 in absence of Wiley Hibbard, Presiding Commissioner.

The Ralls County Commissioners read the minutes from the April 26th, 2018 meeting. John Lake made a motion to approve the minutes and RC Harlow seconded the motion. Motion passed.

Ralls County Commissioners discussed road maintenance with Danny Clark, Road and Bridge Supervisor.

RC Harlow made a motion to adjourn meeting. John Lake second motion. Motion passed.

Commission will meet again on May 3rd, 2018, unless convened by court.

  
RC Harlow  
Eastern Commissioner